



# IPReM


## Greater Caribbean 2023

IDENTIFICATION | PROTECTION | RESTORATION | MANAGEMENT

**JUNE 28th-30th, PANAMA**

***Science and technology for sustainable beaches  
in a climate change scenario***





# **A TRANSDISCIPLINARY AND TRANS-SECTORIAL APPROACH FOR UTILISING MANGROVE FORESTS TO PROTECT COASTLINES IN TRINIDAD AND TOBAGO**

Christian Virgil and Kit Fai Pun

## INTRODUCTION



***MANGROVE FOREST AT THE BON ACCORD LAGOON,  
TOBAGO***

## Introduction

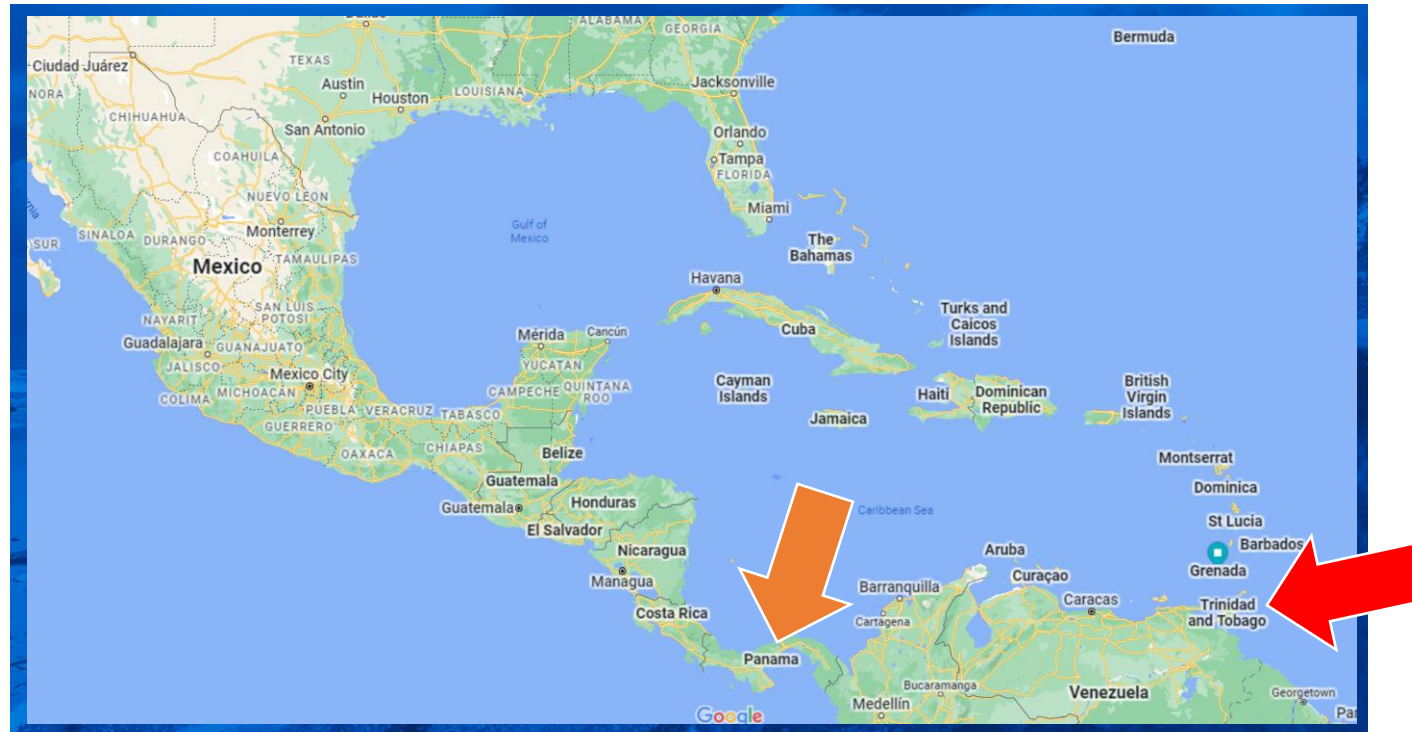
- This presentation examines various enablers versus barriers and proposes that mangrove coastal protection functionality can be improved by using a comprehensive and collaborative approach across disciplines and sectors to integrate various co-benefits.



*Mangrove Forest at the Bon Accord Lagoon, Tobago*

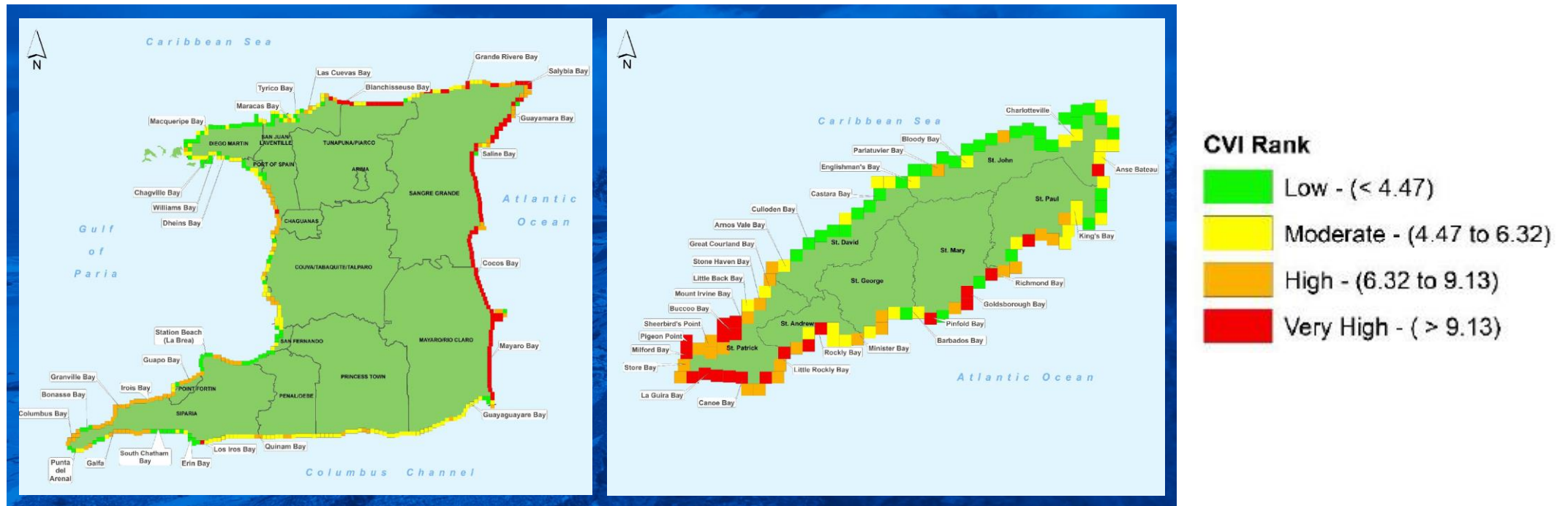
# Background

Trinidad and Tobago is a highly industrialized twin-island state located at the southernmost point of the Caribbean archipelago.



# Coastal Zone

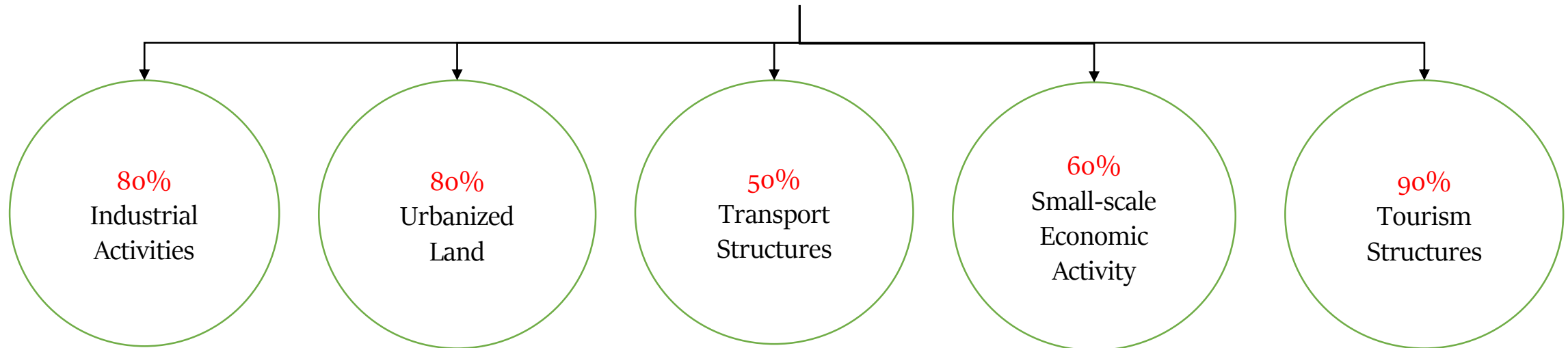
69.5% of Trinidad and 42.7% of Tobago's coastal zones are susceptible to coastal erosion and coastal flooding.



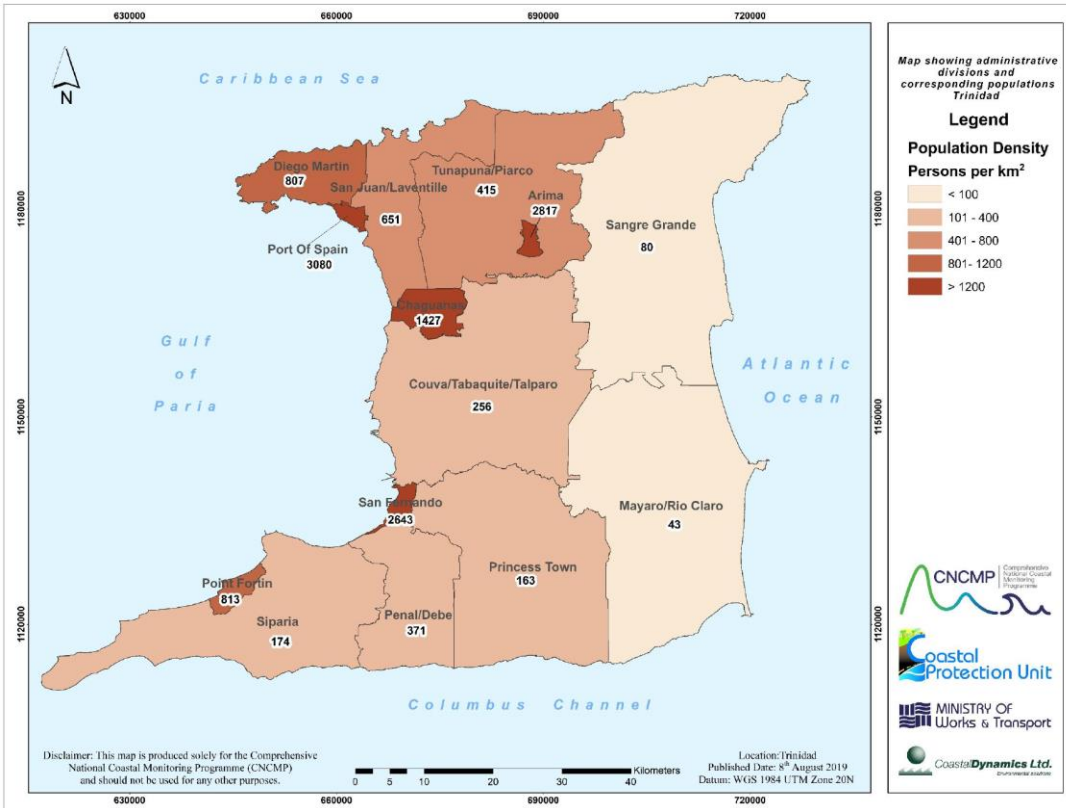
*Trinidad and Tobago Coastal Vulnerability Assessment (Ministry of Works and Transportation, 2019)*

# Coastal Zone

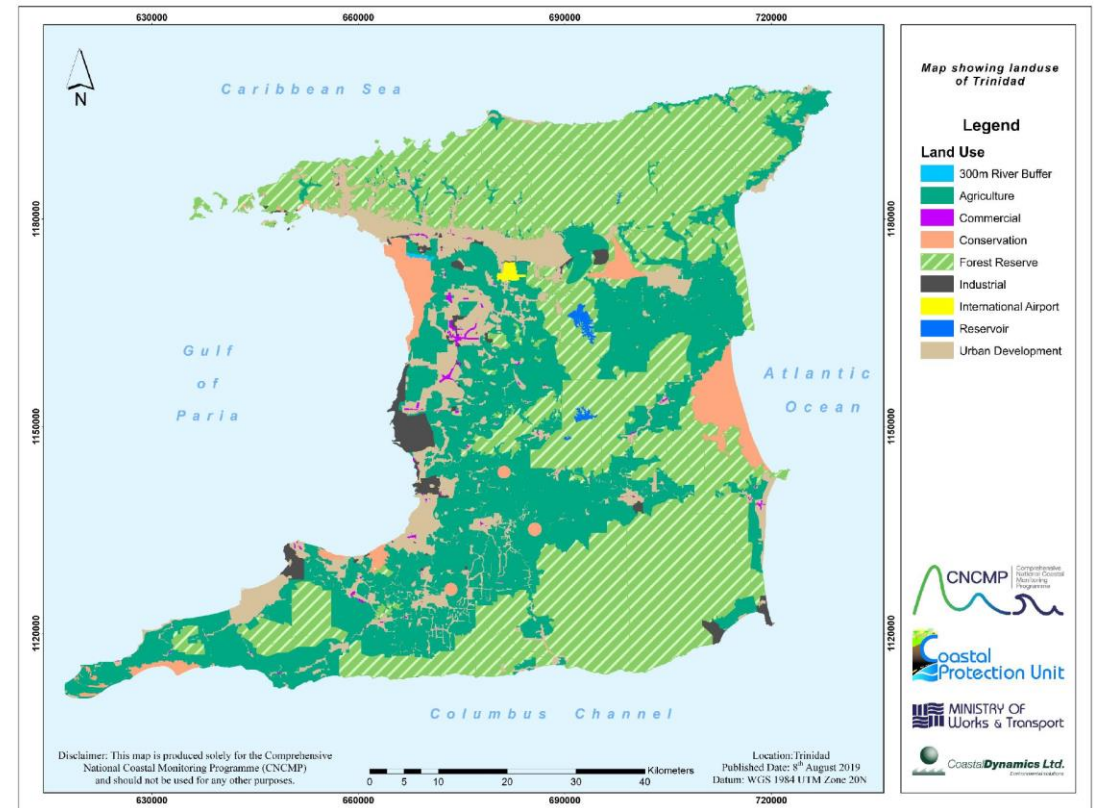
## Coastal Zone



# Coastal Zone

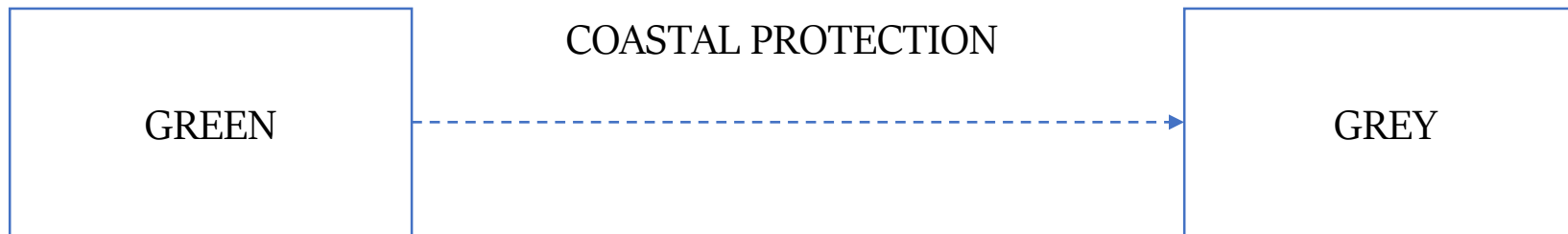


*Trinidad Population Density (Ministry of Works and Transportation, 2019)*



*Land Use in Trinidad (Ministry of Works and Transportation, 2019)*





mangrove forest and  
seagrass  
conservation

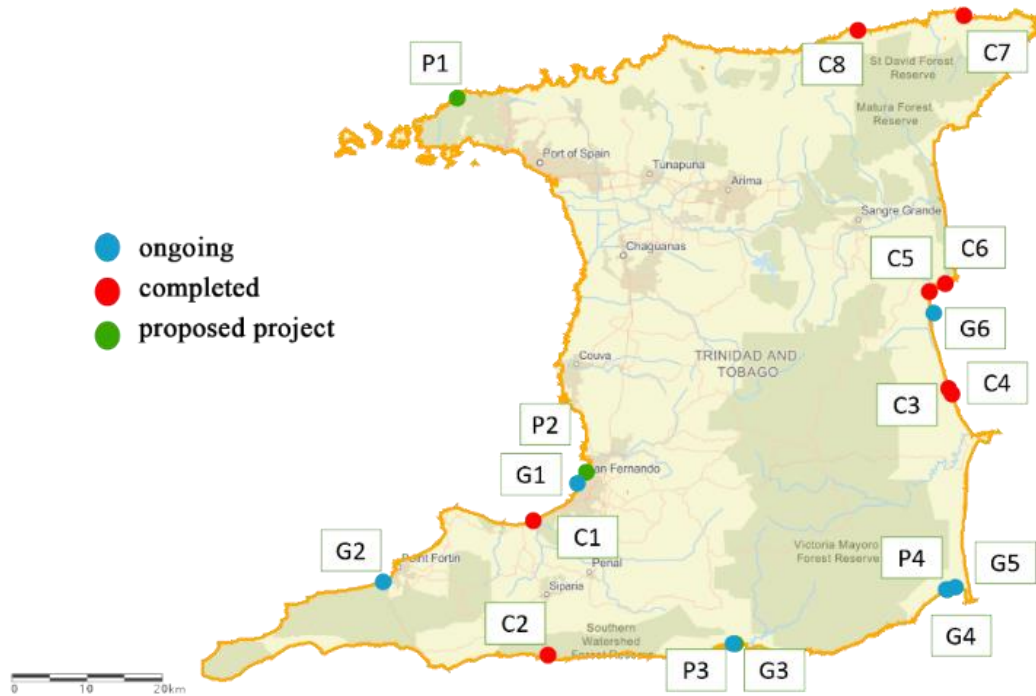
coastal protection  
function is derived  
from ecosystem  
features

artificial or  
engineered  
structures

seawalls and  
groynes

Why are green measures not as popular as grey?

# Grey Coastal Protection



*Location of Hard Engineering Coastal Protection Measures in Trinidad (CPU, 2022)*



*Cap de Ville Shoreline Stabilization Works (G2)*



*San Souci Shoreline Stabilization Works (C7)*

# Strategically Using Mangroves to Protect Coastlines


1. Biophysical
2. Hydrological and Coastal
3. Environmental
4. Legislation and Enforcement
5. Social and Cultural
6. Co-benefits



Ecosystem Coastal Protection Capacity

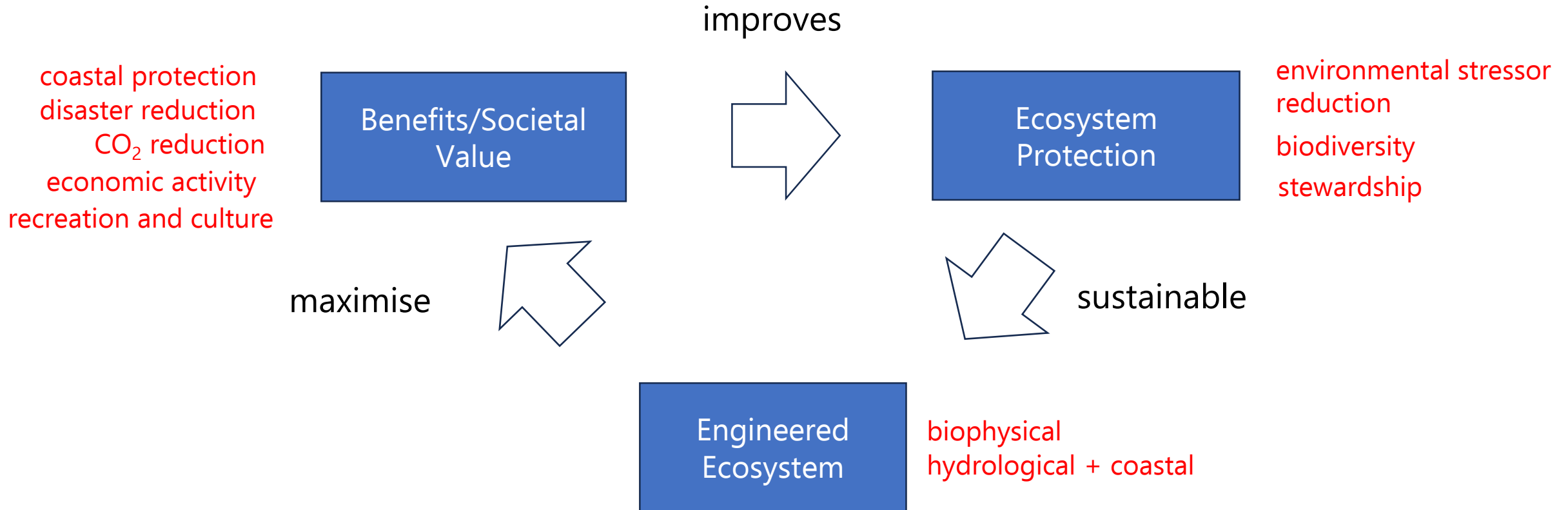
# Strategically Using Mangroves to Protect Coastlines

1. Biophysical
2. Hydrological and Coastal
3. Environmental
4. Legislation and Enforcement
5. Social and Cultural
6. Co-benefits



Ecosystem Protection Capacity


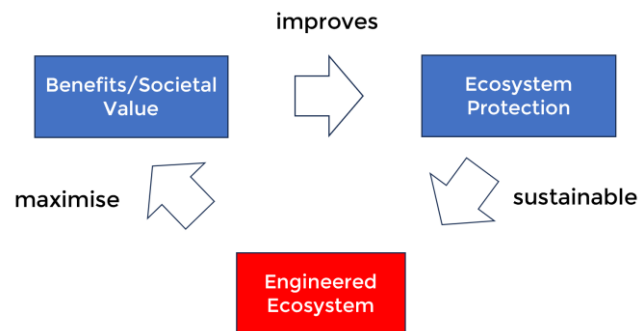
# A Transdisciplinary and Trans-sectorial Approach



# Ecological Engineering

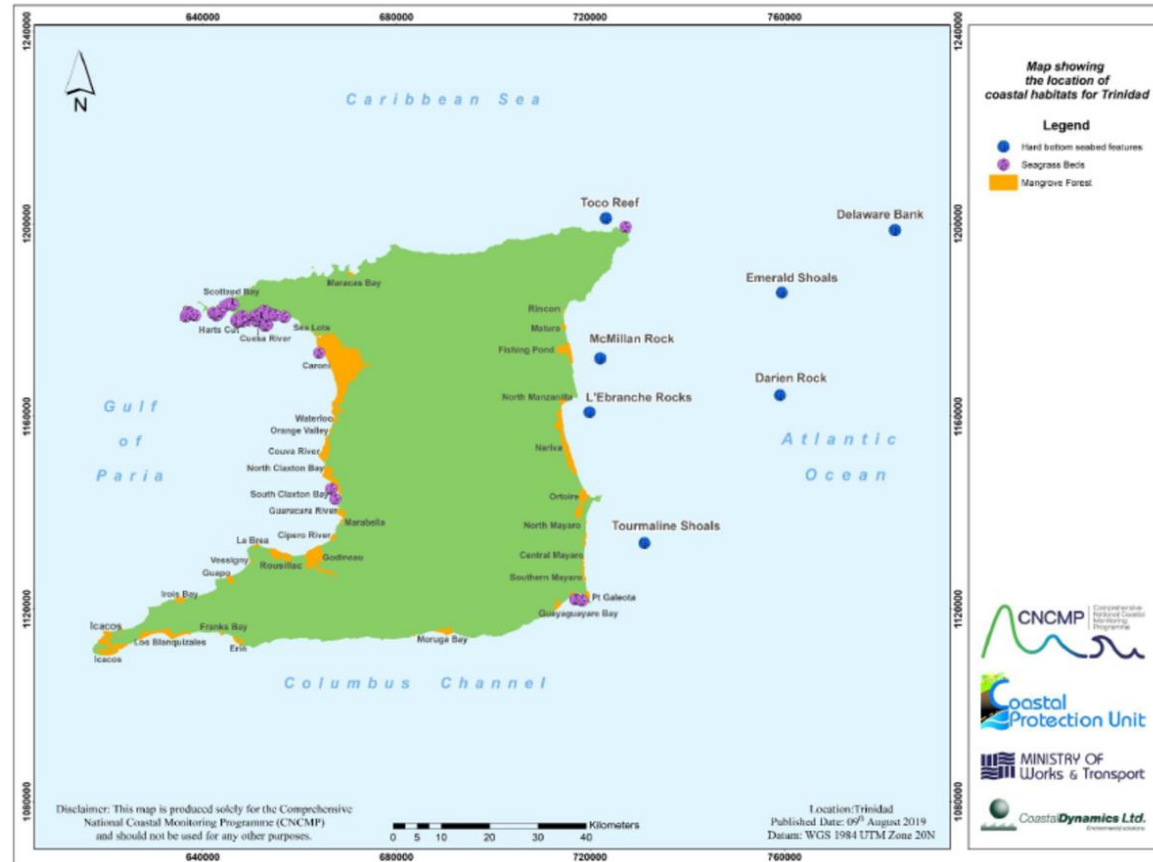
Hydrological Data and Biophysical Data

- Biological and Fauna-based Sciences
- Marine and Coastal Sciences
- Climate Sciences
- Civil and Environmental Engineering



*Photo rights: Nepf Environmental Fluid Mechanics Lab at MIT, Coastal Ocean Fluid Dynamics Lab at WHOI*

# ECOLOGICAL ENGINEERING



***LOCATION OF MANGROVES AND SEAGRASS BEDS IN TRINIDAD***

## Ecological Engineering

1. *Rhizophora mangle*
2. *Rhizophora racemose*
3. *Rhizophora harrisonii*
4. *Avicennia germinans*
5. *Avicennia schaueriana*
6. *Laguncularia racemose*
7. *Conocarpus erectus*

The root system of the *Rhizophora* genus provides stability which helps the plant withstand currents and stormy conditions.



# Ecological Engineering

1. *Rhizophora mangle*
2. *Rhizophora racemose*
3. *Rhizophora harrisonii*
4. *Avicennia germinans*
5. *Avicennia schaueriana*
6. *Laguncularia racemose*
7. *Conocarpus erectus*



*Laguncularia racemosa* has an extensive root system that protects against coastal erosion.



# Ecological Engineering

1. *Rhizophora mangle*
2. *Rhizophora racemose*
3. *Rhizophora harrisonii*
4. *Avicennia germinans*
5. *Avicennia schaueriana*
6. *Laguncularia racemose*
7. *Conocarpus erectus*



*Conocarpus erectus* is highly resistant to environmental stressors such as extreme temperatures.

# Ecological Engineering

1. *Rhizophora mangle*
2. *Rhizophora racemose*
3. *Rhizophora harrisonii*
4. *Avicennia germinans*
5. *Avicennia schaueriana*
6. *Laguncularia racemose*
7. *Conocarpus erectus*


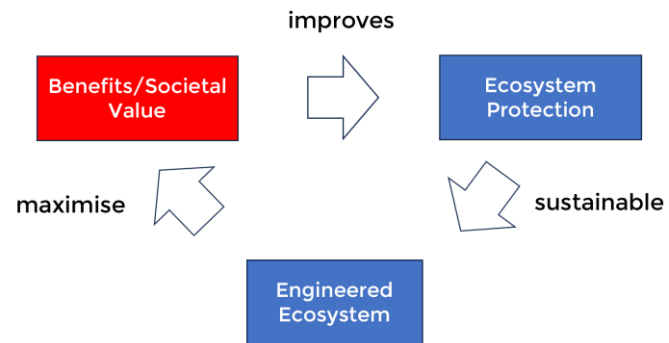


Resistant to termite and decay, useful in construction industry

# Value Engineering

## Socioeconomic and Practical Benefits


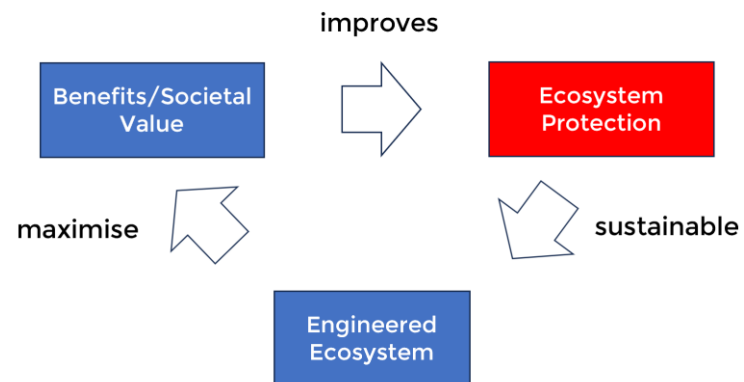
- Social Sciences
- Economics
- Disaster Experts
- Climate Sciences
- Biological Sciences



*Nepf Environmental Fluid Mechanics Lab at MIT,  
Coastal Ocean Fluid Dynamics Lab at WHOI*

# Ecosystem Protection

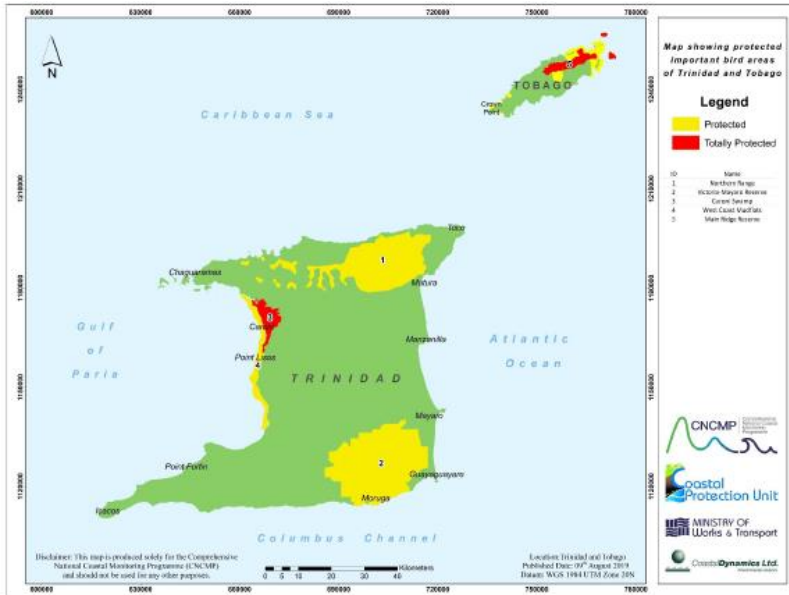
Environmental stressor reduction through mangrove ownership and stewardship from a wide cross-section of society.



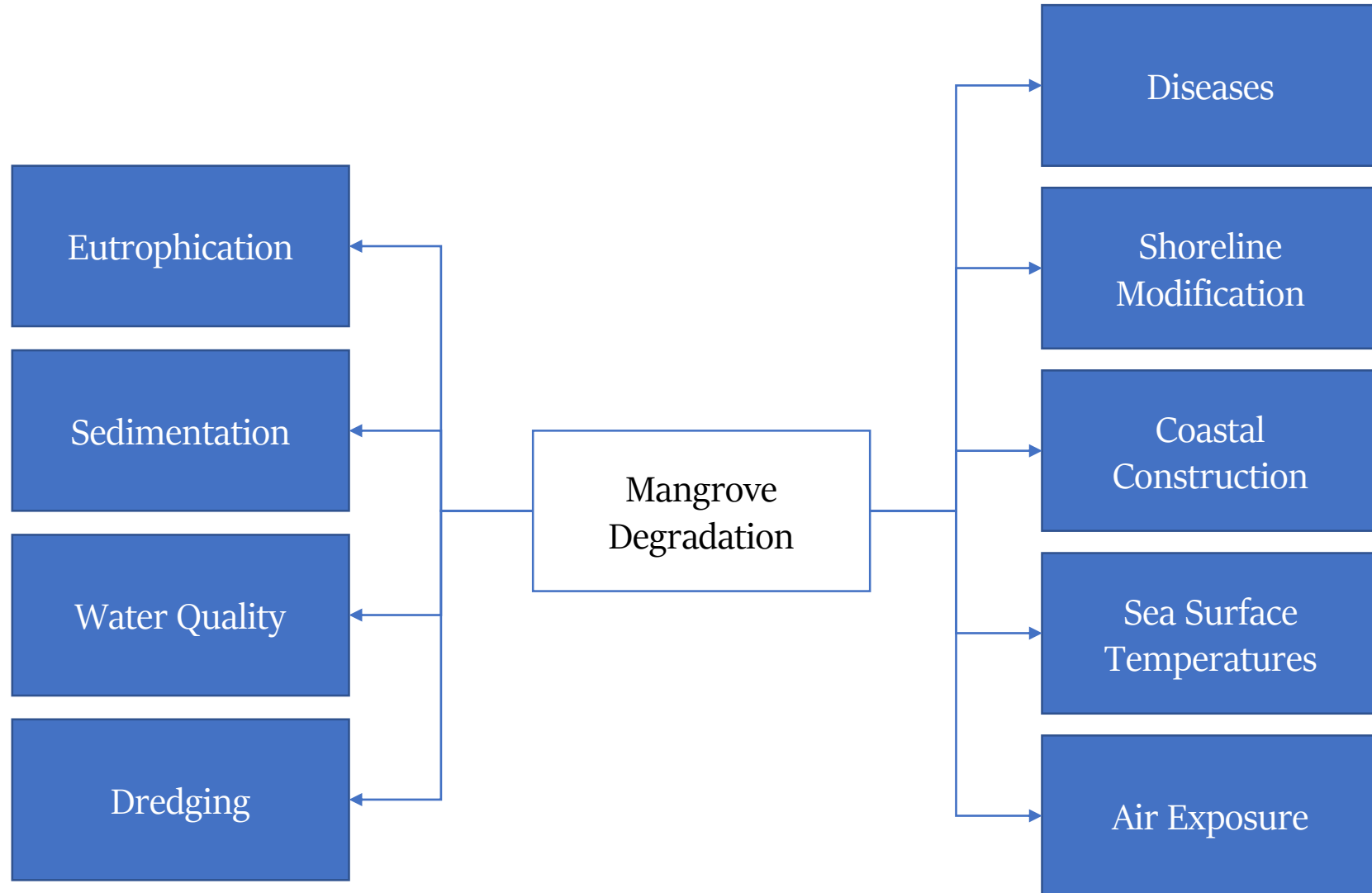
*Nepf Environmental Fluid Mechanics Lab at MIT,  
Coastal Ocean Fluid Dynamics Lab at WHOI*

# Ecosystem Protection

There was a decline in the size of protected and unprotected mangrove forests.



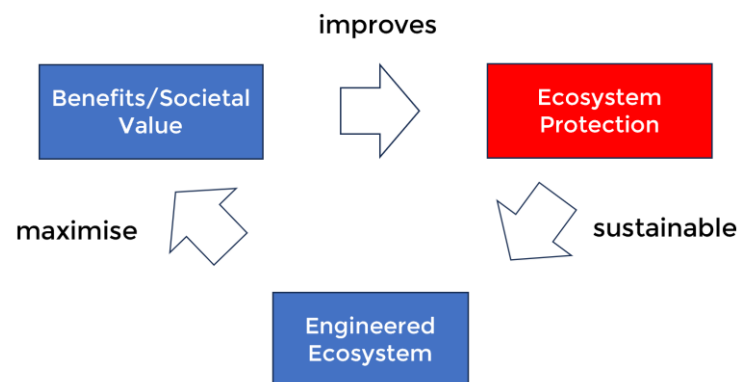
*Protected Areas*



## Ecosystem Protection

- Forest Act Chapter 66:01
- The Conservation of Wildlife Act Chapter 67:01
- Marine (Preservation and Enhancement) Act Chapter 37:01
- The Environmental Management Act (2000)
- Ramsar Convention

Why are they not effective?



*Mangrove Forest at the Bon Accord Lagoon, Tobago*

## 360° Living Laboratory

A 360° living laboratory is suitable framework for examining the effectiveness of a transdisciplinary and trans-sectorial approach for sustainably engineering mangroves for protecting coastlines.

Experts from various sectors and disciplines can collaborate to design a comprehensive and evidenced-based manual for sustainably using mangroves to protect our coastlines.





**Thank You**

# Bibliography

- Coastal Protection Unit. (2022). <https://www.arcgis.com/home/webmap/viewer.html?webmap=27a1fb71085241cd8dfe3dcda3733a49&extent=-61.0861,10.1309,-60.9849,10.1826>.
- Juman, R., & Hassanali, K. (2013). Mangrove Conservation in Trinidad and Tobago, West Indies. <https://www.ima.gov.tt/wp-content/uploads/2018/04/Mangrove-Conservation-in-TT.pdf>
- Juman, R., & Ramsewak, D. (2013a). Land cover changes in the Caroni Swamp Ramsar Site, Trinidad (1942 and 2007): implications for management. *Journal of Coastal Conservation*, 17(1), 133-141. <https://doi.org/https://doi.org/10.1007/s11852-012-0225-0>
- Juman, R., & Ramsewak, D. (2013b). Status of Mangrove Forests in Trinidad and Tobago, West Indies. *Caribbean Journal of Science*, 47, 291-304. <https://doi.org/10.18475/cjos.v47i3.a18>
- Ministry of Works and Transportation. (2019). *National Coastal Assessment Report-Volume II: Maps and Tables*.
- Roopnarine, R., Opadeyi, J., Eudoxie, G., Thongs, G., & Edwards, E. (2018). GIS-based flood susceptibility and risk mapping Trinidad using weight factor modeling. *Caribbean Journal of Earth Science*, 49(1), 1-9.
- Spalding, M., Mcivor, A., Tonneijck, F., Tol, S., & Eijk, P. v. (2014). Mangroves for coastal defence.